








KEY

-  Proposed traffic sign
-  Proposed 2no. speed cushions
-  Proposed 3no. speed cushions
-  Proposed 20mph roundel road marking location
-  Proposed 2no. ghost speed cushions
-  All roads within scheme boundary to be included as part of 20MPH Zone
-  Proposed speed table

NOTES:
Proposed 20mph zone for Bowring Park Estate, Roby

REV	DESCRIPTION	BY	DATE
DETAILED DESIGN			



Knowsley Council
HIGHWAYS & CAPITAL DELIVERY
MAJOR PROJECTS TEAM
 PO Box 21 | Archway Road | Huyton | L36 9YU
 www.knowsley.gov.uk

BOWRING PARK ESTATE

PROJECT NAME:
PROPOSED 20MPH ZONE

DRAWING NUMBER: PT/TM/7706	REV: A
--------------------------------------	------------------

PL DRAWN: NOV 23 DATE:	PB CHECKED: NOV 23 DATE:	PB APPROVED: NOV 23 DATE:	NTS SCALE @A3:
---------------------------------	-----------------------------------	------------------------------------	--------------------------